

DAY2 Saturday, June 13



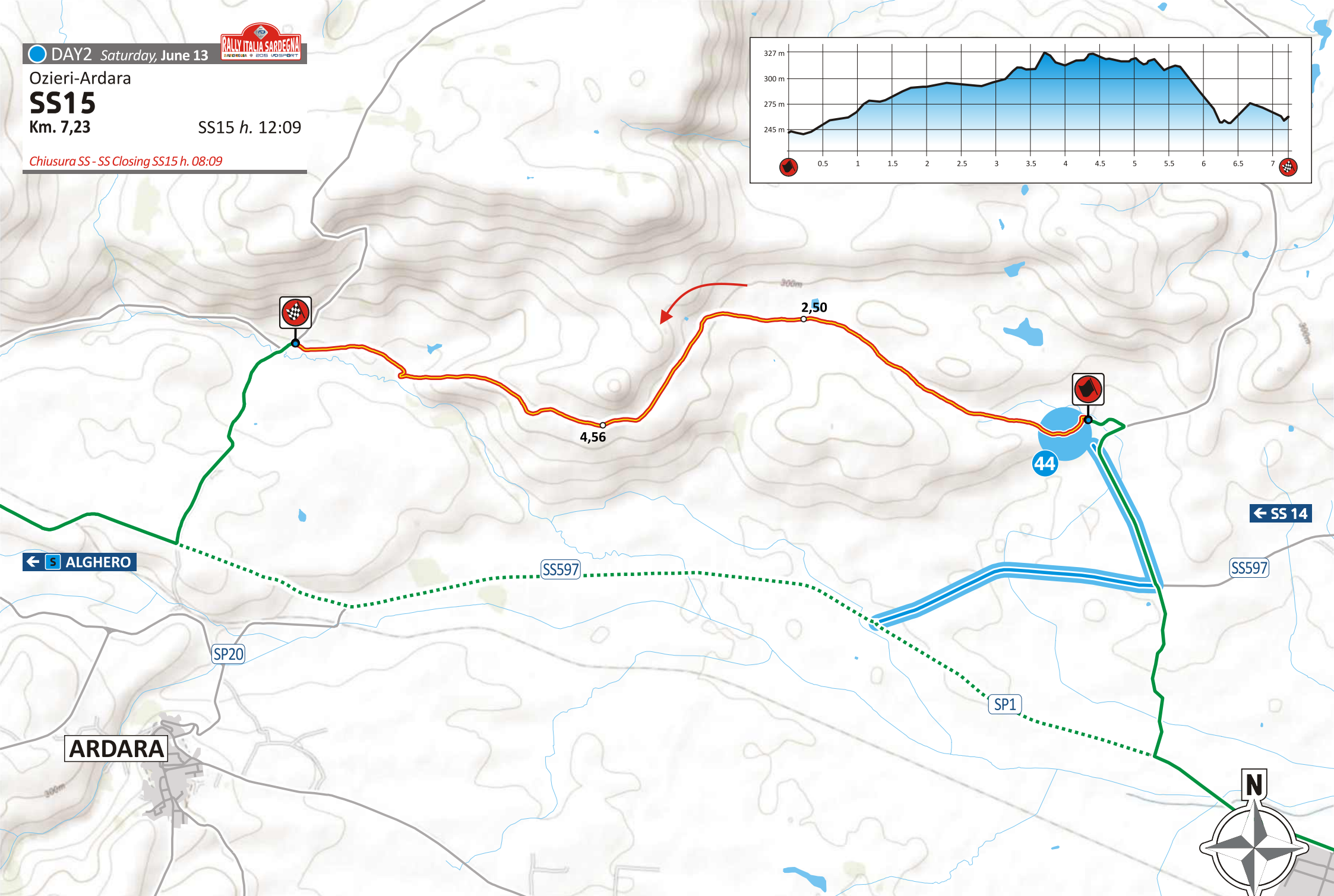
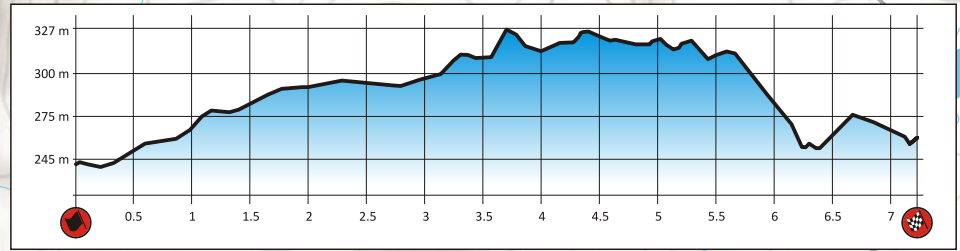
Ozieri-Ardara

SS15

Km. 7,23



SS15 h. 12:09

Chiusura SS - SS Closing SS15 h. 08:09



— Road Section
 — Special Stage
 — Spectator Access
 ● Spectator Area



 Go area
 No Go area

Km. 0,21



Sant'Antioco di Bisarcio
XI-XII Sec



0 m. 30

Google Earth - screen recorder



Day 2 - Saturday, June 13

Ozieri-Ardara
SS15

Km. 7,23

h.12:09

Chiusura SS - SS Closing SS15 h. 08:09

Area Spettatori
Spectators



Grado d'interesse:
Degree of interest:



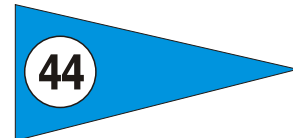
Visibilità:
Visibility:



Accessi:
Accesses:



Cartello indicatore
su strada di accesso:
Acces road sign:



Punto di partenza
cartelli indicatori:
Starting point
road signs:

SS597 incrocio con SP7
SS597 crossoroad with SP7

GPS: 40° 38.715'N - 8° 53.522'E

SENZA INDICAZIONI PROSEGUIRE DRITTI - WITHOUT INDICATIONS GO STRAIGHT