

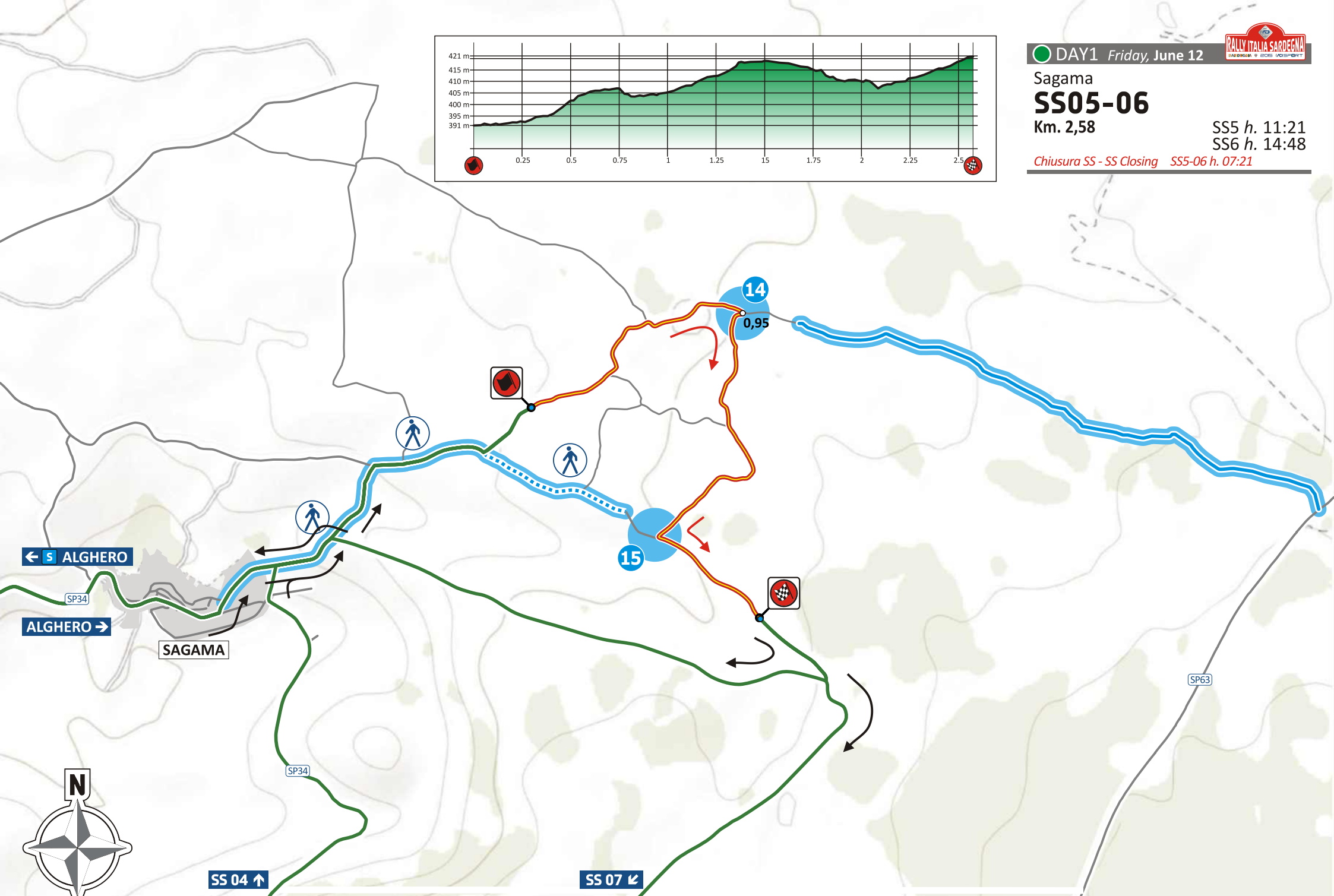
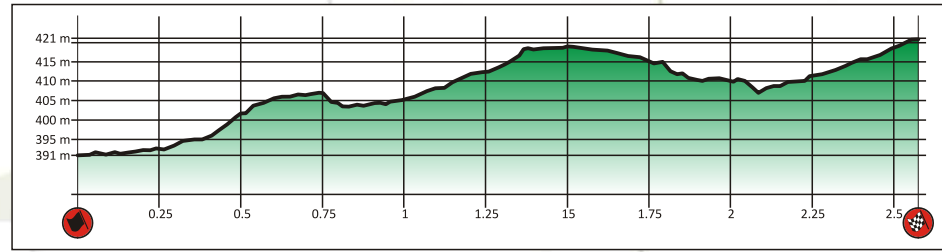
Sagama SS05-06

Km. 2,58

SS5 h. 11:21

SS6 h. 14:48

Chiusura SS - SS Closing SS5-06 h. 07:21



← S ALGERO

ALGERO →

SAGAMA



SS 04 ↑

SS 07 ↙



- Road Section
- Special Stage
- Spectator Access
- Spectator Area

Sagama
SS05-6

Km. 2,58

SS5 h.11:21 - SS6 h.14:48

Chiusura SS - SS Closing SS5-06 h. 07:21

Area Spettatori
 Spectators

14

Grado d'interesse:
 Degree of interest:



Visibilità:
 Visibility:




Accessi:
 Accesses:



GPS: **40° 16.267'N - 8° 36.132'E**

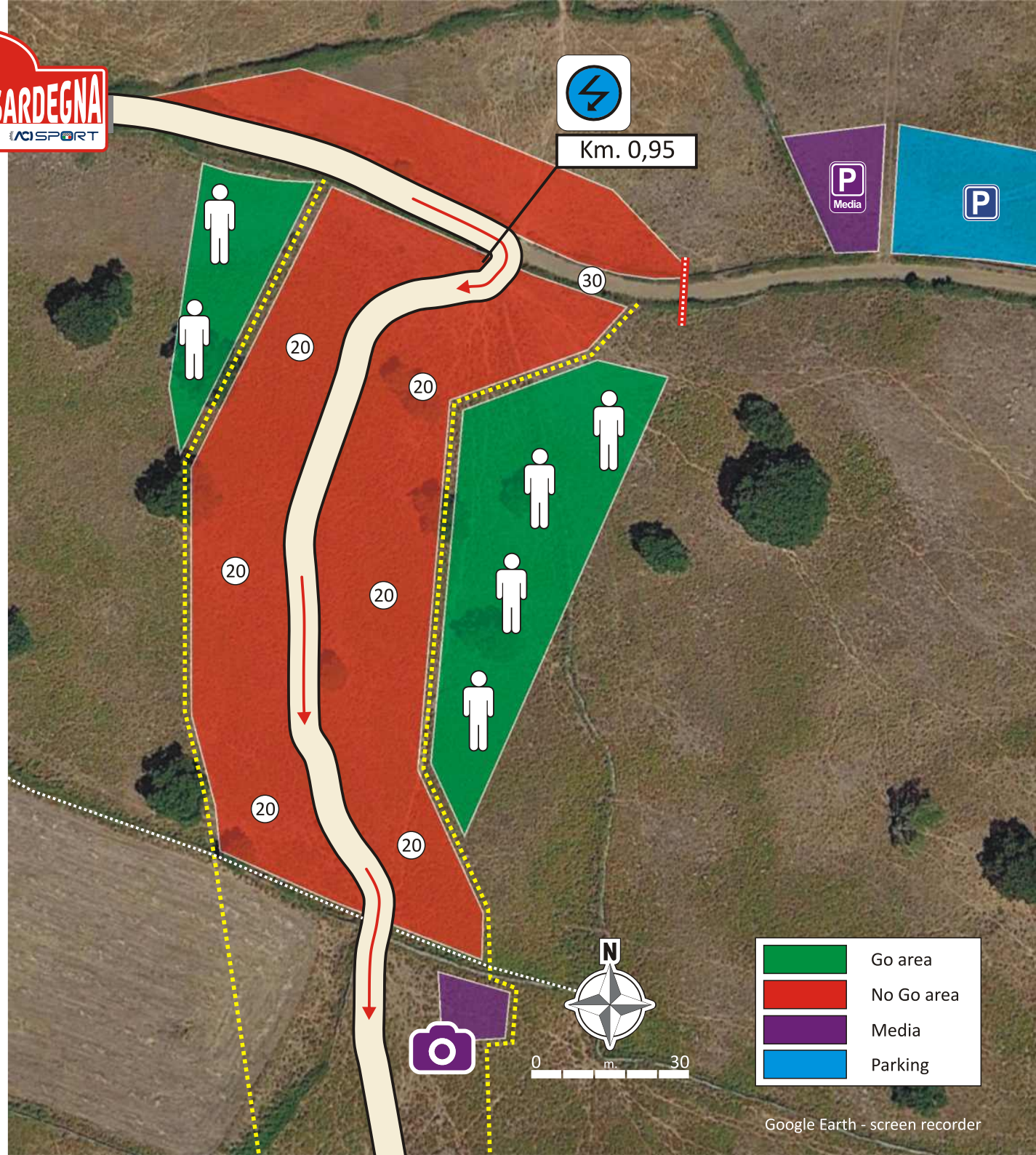
Cartello indicatore
 su strada di accesso:
 Acces road sign:



Punto di partenza
 cartelli indicatori:
 Starting point
 road signs:

SP63 km. 4,80 da Sindia
 SP63 km. 4,80 from Sindia

SENZA INDICAZIONI PROSEGUIRE DRITTI
WITHOUT INDICATIONS GO STRAIGHT



	Go area
	No Go area
	Media
	Parking

Day 1 - Friday, June 12

Sagama SS05-6

Km. 2,58

SS5 h.11:21 - SS6 h.14:48

Chiusura SS - SS Closing SS5-06 h. 07:21

Area Spettatori
 Spectators



Grado d'interesse:
 Degree of interest:



Visibilità:
 Visibility:




Accessi:
 Accesses:



GPS: 40° 15.814'N - 8° 35.916'E

Cartello indicatore
 su strada di accesso:
 Acces road sign:



Punto di partenza
 cartelli indicatori:
 Starting point
 road signs:

Dal paese di Sagama accesso solo
 pedonale
 From the village of Sagama
 walking access only

